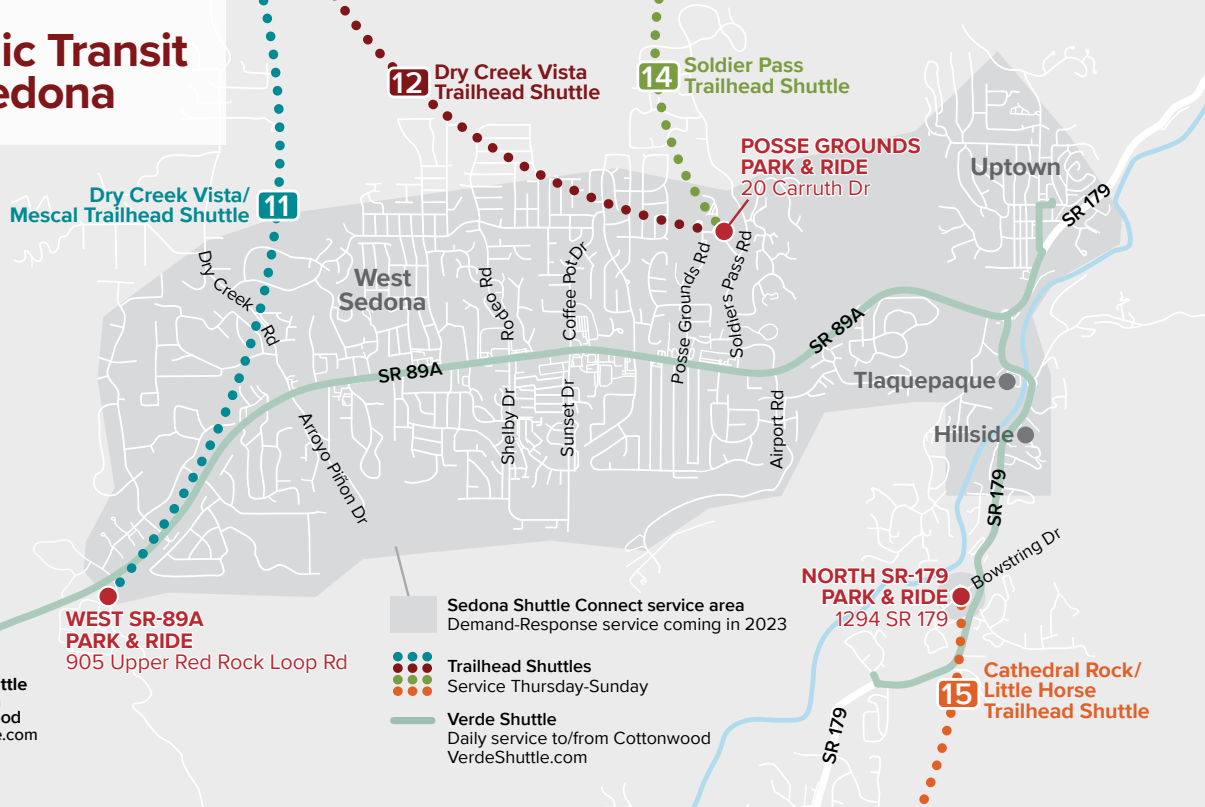


Public Transit in Sedona



Riding Sedona Shuttle's Free Trailhead Routes

- Use the map inside this guide to see which shuttle route serves the hike you want to take.
- Download the TransLoc app for real-time shuttle departures.
- Go to the free park and ride lot for the shuttle you want to access. Google Maps can help you find the way, or just look for the signs.
- Catch the free shuttle and get dropped quickly and safely, right at the trailhead.
- Sedona Shuttle buses are wheelchair accessible and have bike racks for up to three bikes.
- When you've finished your hike, catch a relaxing ride from the trailhead back to your car.



Other Public Transportation in Sedona

- The Verde Shuttle connects Cottonwood and Sedona, as well as providing service within Sedona. For more information visit VerdeShuttle.com.
- Later in 2023 Sedona Shuttle will introduce app-based on-demand service that will provide rides anywhere within the Microtransit zone shown on the map above. Stay tuned for more details.

Covid Safety

Based on current CDC guidance, face masks are recommended at this time but are not mandatory. Should face masks be required, the driver will let you know and will provide a mask if you need one.



The free, easy and eco-friendly way to explore some of Sedona's favorite trails.

Route 11

Dry Creek Vista Trailhead

Dry Creek Vista Trail, Chuckwagon Trail, Girdner Trail, Devil's Bridge, Mescal Trail, Lizard head Trail, Snake Trail

Mescal Trailhead

Mescal Trail, Chuckwagon Trail, Devil's Bridge, Long Canyon Trail, Deadman's Pass

Route 12

Dry Creek Vista Trailhead

Dry Creek Vista Trail, Chuckwagon Trail, Girdner Trail, Devil's Bridge, Mescal Trail, Lizard head Trail, Snake Trail

Route 14

Soldier Pass Trailhead

Soldier Pass Trail, Devil's Kitchen Sinkhole, Seven Sacred Pools, Teacup Trail, Cibola Pass Trail, Brins Mesa Trail, Jordan Trail

Route 15

Cathedral Rock Trailhead

Cathedral Rock Trail, Cathedral Vortex, Templeton Trail, Easy Breezy Trail, Baldwin Trail, HT Trail

Little Horse Trailhead

Little Horse Trail, Bell Rock Pathway, Chicken Point, Llama Trail, Chapel Trail, Broken Arrow Trail

Scan for more hiking info:



928-203-5152 SedonaShuttle.com



SEDONA SHUTTLE

Trailhead Shuttles



Effective March 1, 2023

Free Parking, Free Rides and Free Access to Five Popular Trailheads:

- Cathedral Rock
- Dry Creek Vista
- Little Horse
- Mescal
- Soldier Pass

Public transit powered by
the City of Sedona

928-203-5152
SedonaShuttle.com

Trailhead Shuttle Routes

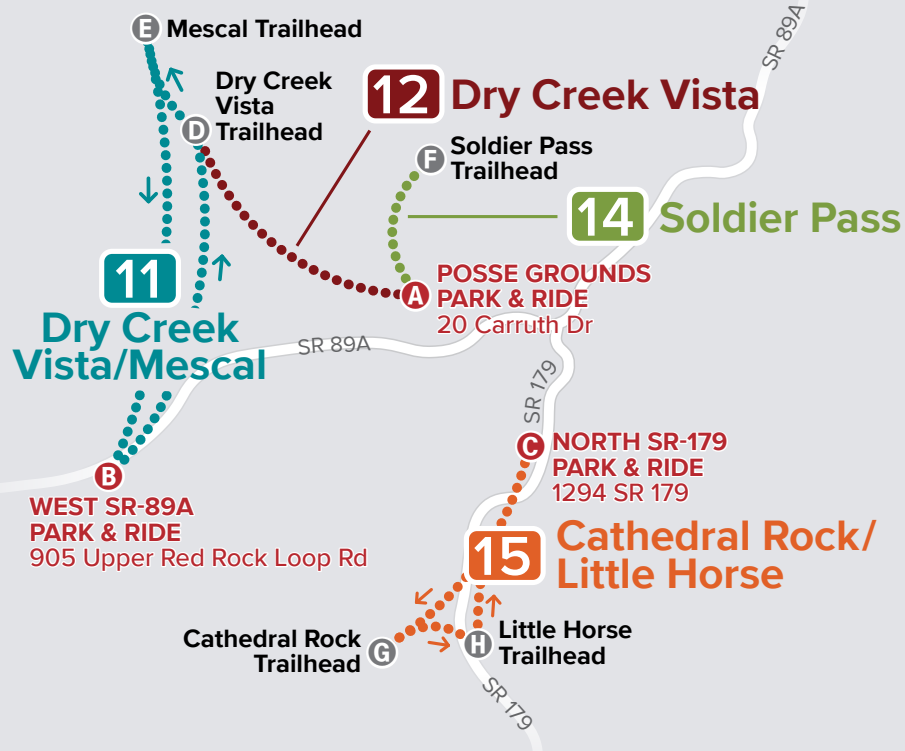
Thursday-Sunday



SEDONA SHUTTLE

928-203-5152

SedonaShuttle.com



11 Dry Creek Vista/Mescal Thursday-Sunday

Out to Trailheads

Back to Parking

	Depart West SR-89A Park & Ride B	Arrive/Depart Dry Creek Vista Trailhead D	Arrive Mescal Trailhead E
AM	7:00	7:10	7:15
	7:30	7:40	7:45
	8:00	8:10	8:15
	8:30	8:40	8:45
	9:00	9:10	9:15
	9:30	9:40	9:45
	10:00	10:10	10:15
	10:30	10:40	10:45
	11:00	11:10	11:15
	11:30	11:40	11:45
PM	12:00	12:10	12:15
	1:00	1:10	1:15
	1:30	1:40	1:45
	2:00	2:10	2:15
	2:30	2:40	2:45
	3:00	3:10	3:15
	3:30	3:40	3:45
	4:00	4:10	4:15
	4:30	4:40	4:45

	Depart Dry Creek Vista Trailhead D	Arrive/Depart Mescal Trailhead E	Arrive West SR-89A Park & Ride B
AM	7:10	7:15	7:28
	7:40	7:45	7:58
	8:10	8:15	8:28
	8:40	8:45	8:58
	9:10	9:15	9:28
	9:40	9:45	9:58
	10:10	10:15	10:28
	10:40	10:45	10:58
	11:10	11:15	11:28
	11:40	11:45	11:58
PM	12:10	12:15	12:28
	1:10	1:15	1:28
	1:40	1:45	1:58
	2:10	2:15	2:28
	2:40	2:45	2:58
	3:10	3:15	3:28
	3:40	3:45	3:58
	4:10	4:15	4:28
	4:40	4:45	4:58
	5:20*	5:15*	5:30

* Note: this trip serves Mescal before Dry Creek Vista.

12 Dry Creek Vista Thursday-Sunday

Out to Trailhead

Back to Parking

	Depart Posse Grounds Park & Ride A	Arrive Dry Creek Vista Trailhead D
AM	7:16	7:33
	8:06	8:23
	8:56	9:13
	9:46	10:03
	10:36	10:53
	11:26	11:43
PM	12:16	12:33
	1:06	1:23
	1:56	2:13
	2:46	3:03
	3:36	3:53
	4:26	4:43

	Depart Dry Creek Vista Trailhead D	Arrive Posse Grounds Park & Ride A
AM	7:33	7:50
	8:23	8:40
	9:13	9:30
	10:03	10:20
	10:53	11:10
	11:43	12:00
PM	12:33	12:50
	1:23	1:40
	2:13	2:30
	3:03	3:20
	3:53	4:10
	4:43	5:00
	5:33	5:50

14 Soldier Pass Thursday-Sunday

Out to Trailhead

Back to Parking

	Depart Posse Grounds Park & Ride A	Arrive Soldier Pass Trailhead F
AM	7:00	7:08
	7:50	7:58
	8:40	8:48
	9:30	9:38
	10:20	10:28
	11:10	11:18
PM	12:00	12:08
	1:40	1:48
	2:30	2:38
	3:20	3:28
	4:10	4:18

	Depart Soldier Pass Trailhead F	Arrive Posse Grounds Park & Ride A
AM	7:08	7:16
	7:58	8:06
	8:48	8:56
	9:38	9:46
	10:28	10:36
	11:18	11:26
PM	12:08	12:16
	1:58	1:06
	2:48	2:56
	3:38	3:46
	4:18	4:26
	5:08	5:16

For safety, shuttles pick up and drop off only at designated stops.

15 Cathedral Rock/Little Horse Thursday-Sunday

Out to Trailheads

Back to Parking


	Depart North SR-179 Park & Ride C	Arrive/Depart Cathedral Rock Trailhead G	Arrive Little Horse Trailhead H
AM	7:00	7:10	7:16
	7:15	7:25	7:31
	7:30	7:40	7:46
	7:45	7:55	8:01
	8:00	8:10	8:16
	8:15	8:25	8:31
	8:30	8:40	8:46
	8:45	8:55	9:01
	9:00	9:10	9:16
	9:15	9:25	9:31
	9:30	9:40	9:46
	9:45	9:55	10:01
	10:00	10:10	10:16
	10:15	10:25	10:31
	10:30	10:40	10:46
	10:45	10:55	11:01
	11:00	11:10	11:16
	11:15	11:25	11:31
	11:30	11:40	11:46
	11:45	11:55	12:01
PM	12:00	12:10	12:16
	12:15	12:25	12:31
	12:30	12:40	12:46
	12:45	12:55	13:01
	1:00	1:10	1:16
	1:15	1:25	1:31
	1:30	1:40	1:46
	1:45	1:55	2:01
	2:00	2:10	2:16
	2:15	2:25	2:31
	2:30	2:40	2:46
	2:45	2:55	3:01
	3:00	3:10	3:16
	3:15	3:25	3:31
	3:30	3:40	3:46
	3:45	3:55	4:01
	4:00	4:10	4:16
	4:15	4:25	4:31
	4:30	4:40	4:46

	Depart Cathedral Rock Trailhead G	Arrive/Depart Little Horse Trailhead H	Arrive North SR-179 Park & Ride C
AM	7:10	7:16	7:24
	7:25	7:31	7:39
	7:40	7:46	7:54
	7:55	8:01	8:09
	8:10	8:16	8:24
	8:25	8:31	8:39
	8:40	8:46	8:54
	8:55	9:01	9:09
	9:10	9:16	9:24
	9:25	9:31	9:39
	9:40	9:46	9:54
	9:55	10:01	10:09
	10:10	10:16	10:24
	10:25	10:31	10:39
	10:40	10:46	10:54
	10:55	11:01	11:09
	11:10	11:16	11:24
	11:25	11:31	11:39
	11:40	11:46	11:54
	11:55	12:01	12:09
PM	12:10	12:16	12:24
	12:25	12:31	12:39
	12:40	12:46	12:54
	12:55	13:01	1:09
	1:10	1:16	1:24
	1:25	1:31	1:39
	1:40	1:46	1:54
	1:55	2:01	2:09
	2:10	2:16	2:24
	2:25	2:31	2:39
	2:40	2:46	2:54
	2:55	3:01	3:09
	3:10	3:16	3:24
	3:25	3:31	3:39
	3:40	3:46	3:54
	3:55	4:01	4:09
	4:10	4:16	4:24
	4:25	4:31	4:39
	4:40*	4:46*	
	4:52	-	5:02
	4:51	-	5:01
	5:12	-	5:22


* Note: this trip travels from Little Horse Trailhead back to Cathedral Rock (4:52) before going to SR 179 Park & Ride (5:02).

Real-time Info at your Fingertips



Download the TransLoc App to get realtime departure information for trailhead shuttles.



Download on the App Store



GET IT ON Google Play

City of Sedona operates its programs and services without regard to race, color, national origin or disability in accordance with Title VI of the Civil Rights Act of 1964, and the Americans with Disabilities Act of 1990 (ADA). For more information or to file a complaint, contact (928) 203-5189; email BTammarine@sedonaaz.gov; or visit our administrative office at 102 Roadrunner Drive, Sedona, AZ 86336. Complaints may also be filed directly with the Arizona Department of Transportation (ADOT) Civil Rights Office. ATTN: Title VI Program Coordinator 206 S. 17TH Ave MD 155A RM: 183 Phoenix AZ, 85007.